

# 2020 ST MAARTEN HEINEKEN REGATTA

March 5 – 8, 2020

Sint Maarten Yacht Club

Regatta Village at Port de Plaisance

<http://heinekenregatta.com>



## SAILING INSTRUCTION CHANGE
























### #3

Appendix A – Courses changed as followed.

Mark 3 is now Orange. (It originally was yellow)

Mark 18 is now at      N 18 6.618                  W 62 58.791

For clarity the new Appendix A Courses is as follows. Changes to mark numbers since the printed book are marked in **BOLD**. The Mark Coordinates are as follows:

coordinates are approx.		North	West	Color
Startboat Cole Bay		18° 0.689'N	63° 4.860'W	<b>Orange inflated</b>
Mark H Cole Bay		18° 0.629'N	63° 3.596'W	<b>Orange inflated</b>
Startboat Simpson Bay		18° 1.452'N	63° 6.834'W	<b>Orange inflated</b>
Mark H Simpson Bay		18° 1.176'N	63° 5.447'W	<b>Orange inflated</b>
Finish Simpson Bay		18° 2.023'N	63° 6.642'W	<b>Yellow inflated</b>
Mark 1		18° 1.588'N	63° 7.139'W	<b>Yellow inflated</b>
Mark 2		18° 2.667'N	63° 7.780'W	<b>Orange inflated</b>
<b>Mark 3</b>		18° 3.600'N	63° 9.700'W	<b>Orange inflated</b>
Mark 4		18° 3.700'N	63° 9.450'W	<b>Orange inflated</b>
05 subm. rock		18° 4.360'N	63° 9.000'W	<b>Yellow inflated</b>
Mark 6		18° 6.800'N	63° 8.900'W	<b>Orange inflated</b>
Mark 7		18° 4.750'N	63° 7.900'W	<b>Orange inflated</b>
Marigot Light buoy		18° 5.300'N	63° 5.690'W	
<b>B04 DELETED</b>				
Mark 8		18° 4.323'N	62° 58.302'W	<b>Orange inflated</b>
Mark 9		18° 1.000'N	63° 0.200'W	<b>Orange inflated</b>
Mark 10		18° 0.400'N	63° 1.700'W	<b>Orange inflated</b>
Mark 11		18° 6.830'N	62° 59.916'W	<b>Yellow inflated</b>
Mark 12		18° 1.000'N	63° 7.000'W	<b>Orange inflated</b>
Mark 13		18° 1.792'N	63° 6.465'W	<b>Orange inflated</b>
Mark 14		18° 0.878'N	63° 3.240'W	<b>Orange inflated</b>
<b>Mark 15</b>		18° 1.530'N	63° 5.996'W	<b>Yellow inflated</b>
Mark 16		18° 0.140'N	63° 5.234'W	<b>Orange inflated</b>

# 2020 ST MAARTEN HEINEKEN REGATTA

Sint Maarten Yacht Club

March 5 – 8, 2020

<b>Mark 17</b>		18° 6.959'N	63° 3.691'W	<b>Yellow inflated</b>
<b>Mark 18</b>		18° 6.618'N	62° 58.791'W	<b>Yellow inflated</b>
Ile Tintamarre		18° 7.200'N	62° 58.780'W	
Blowing Rock		18° 9.020'N	63° 9.700'W	
Pelican Rock		18° 1.100'N	63° 1.130'W	
Table Rock		17° 58.400'N	62° 55.560'W	

**Marc Van Dongen**

**Time Posted**

**18:45**

**Race Director**

**Date Posted:**

**March 6, 2020**